TUNBRIDGE DRIVE

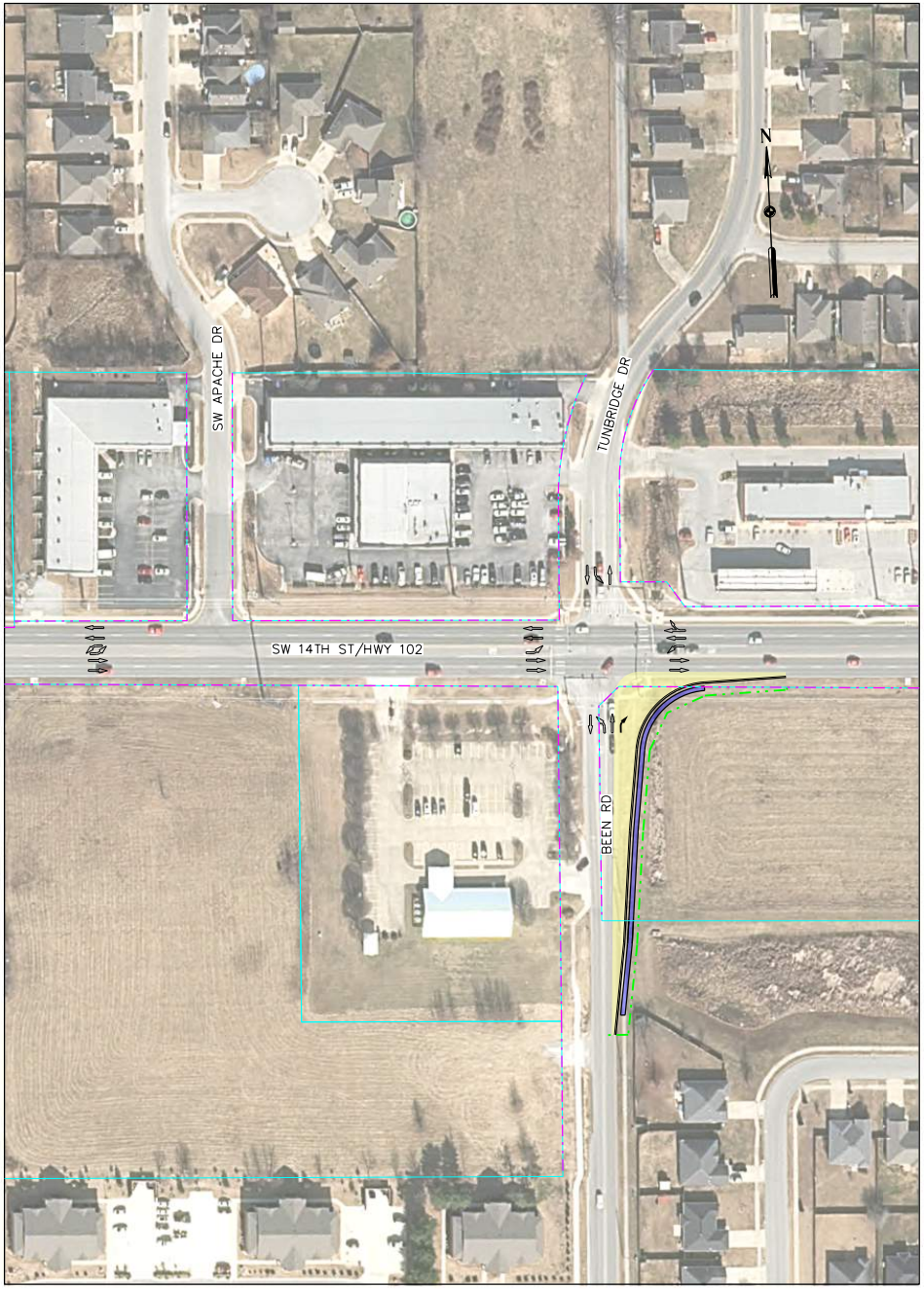
N
SW APACHE DR
TUNBRIDGE DR
SW 14TH ST/HWY 102
BEEN RD

SW I ST

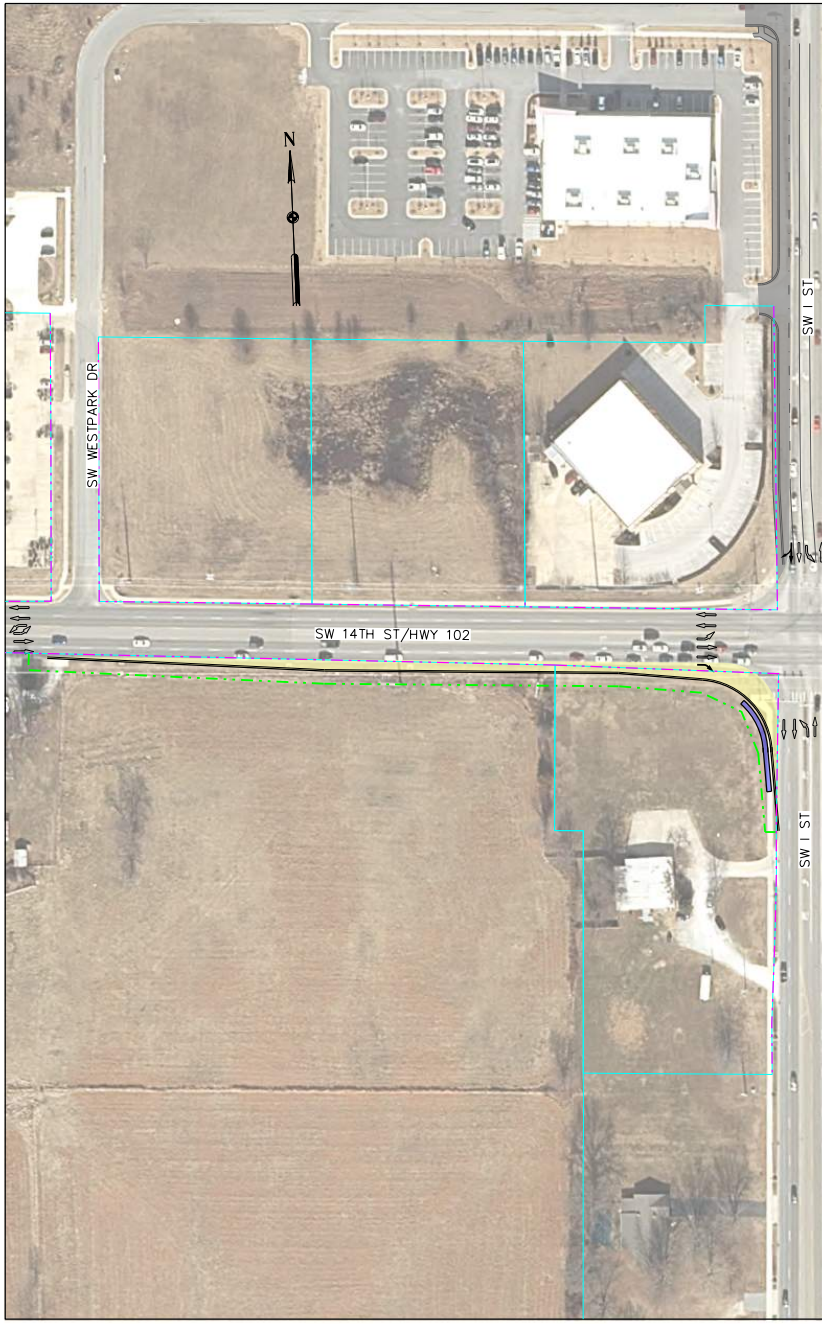
N
SW WESTPARK DR
SW 14TH ST/HWY 102
SW I ST
SW I ST

| | | | |
|---|---|---|---|
| 0 50 100 | ALTERNATIVE 2<br>SHEET 2 OF 3 | 102-62 - IMPROVEMENTS<br>FROM MAIN STREET TO 2ND STREET | HN |


SW 14TH ST/HWY 102

71B

SW A STREET

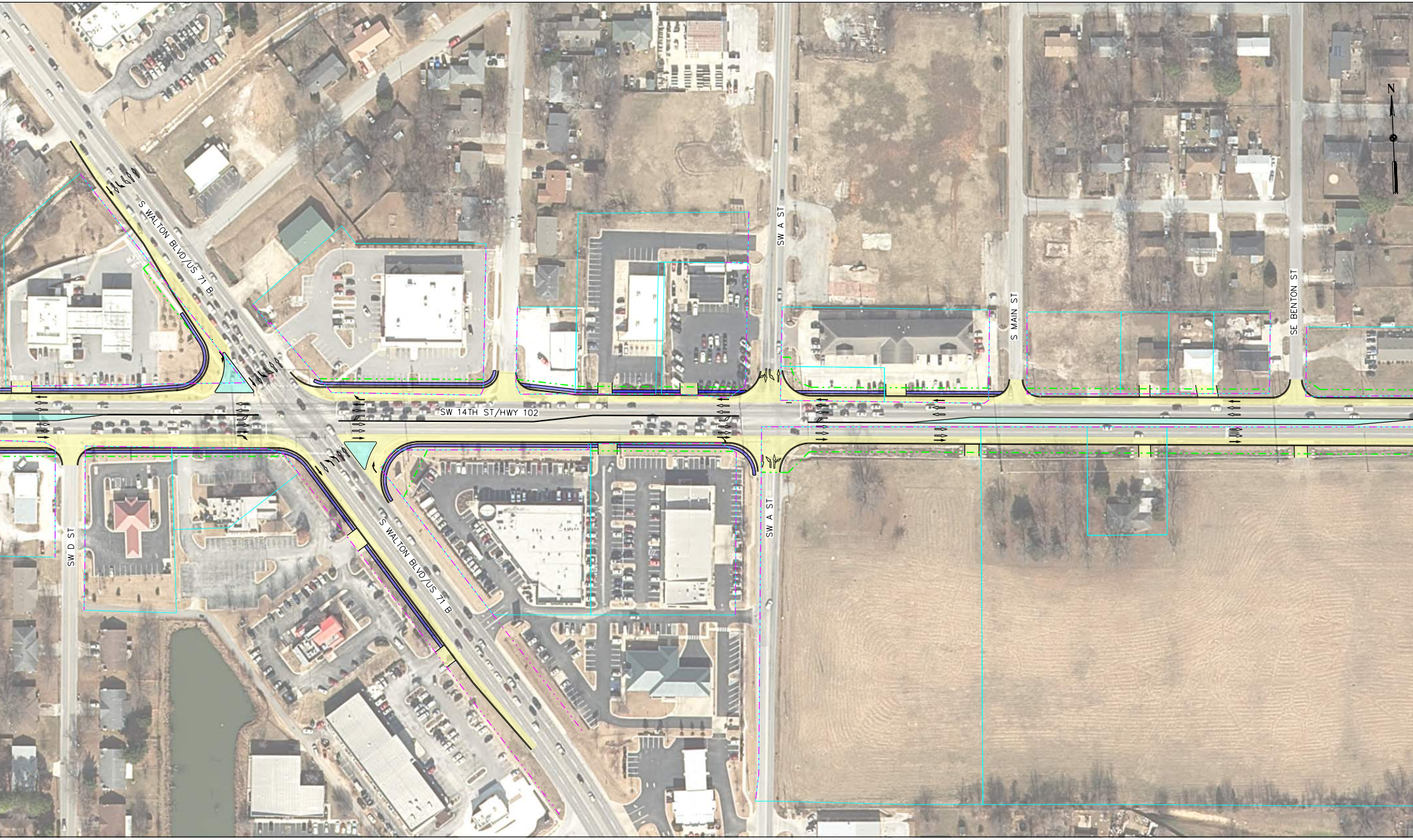
S WALTON BLVD/US 71 B
SW 14TH ST/HWY 102
SW A ST
S MAIN ST
SE BENTON ST
N
SW D ST
S WALTON BLVD/US 71 B
SW A ST

FEASIBILITY CONCEPTS

NOTES:
-AERIAL, EXISTING RIGHT-OF-WAY AND PARCEL BASE FILES HAVE NOT BEEN FIELD VERIFIED.
-BASE FILES SOURCED FROM ARKANSAS GIS OFFICE.

SE C STREET

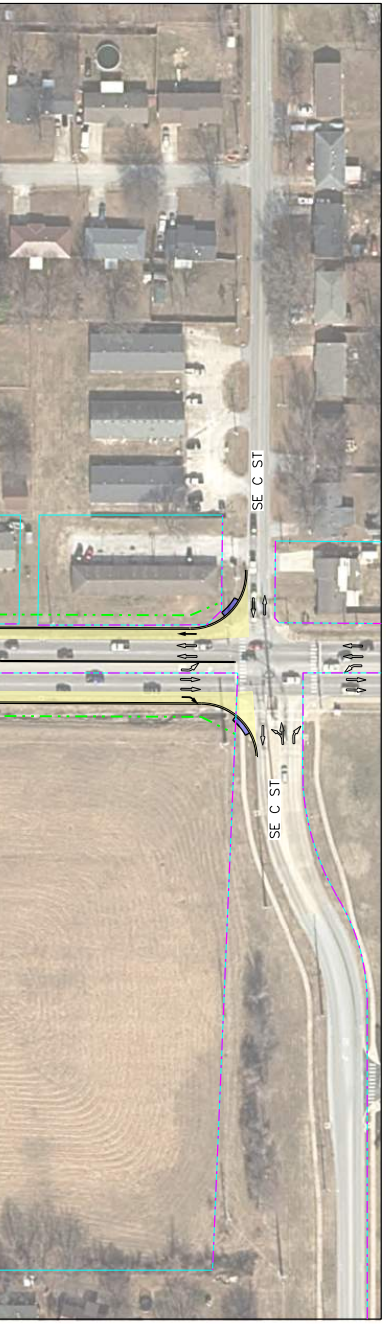
SE C ST
SE C ST

SE J STREET

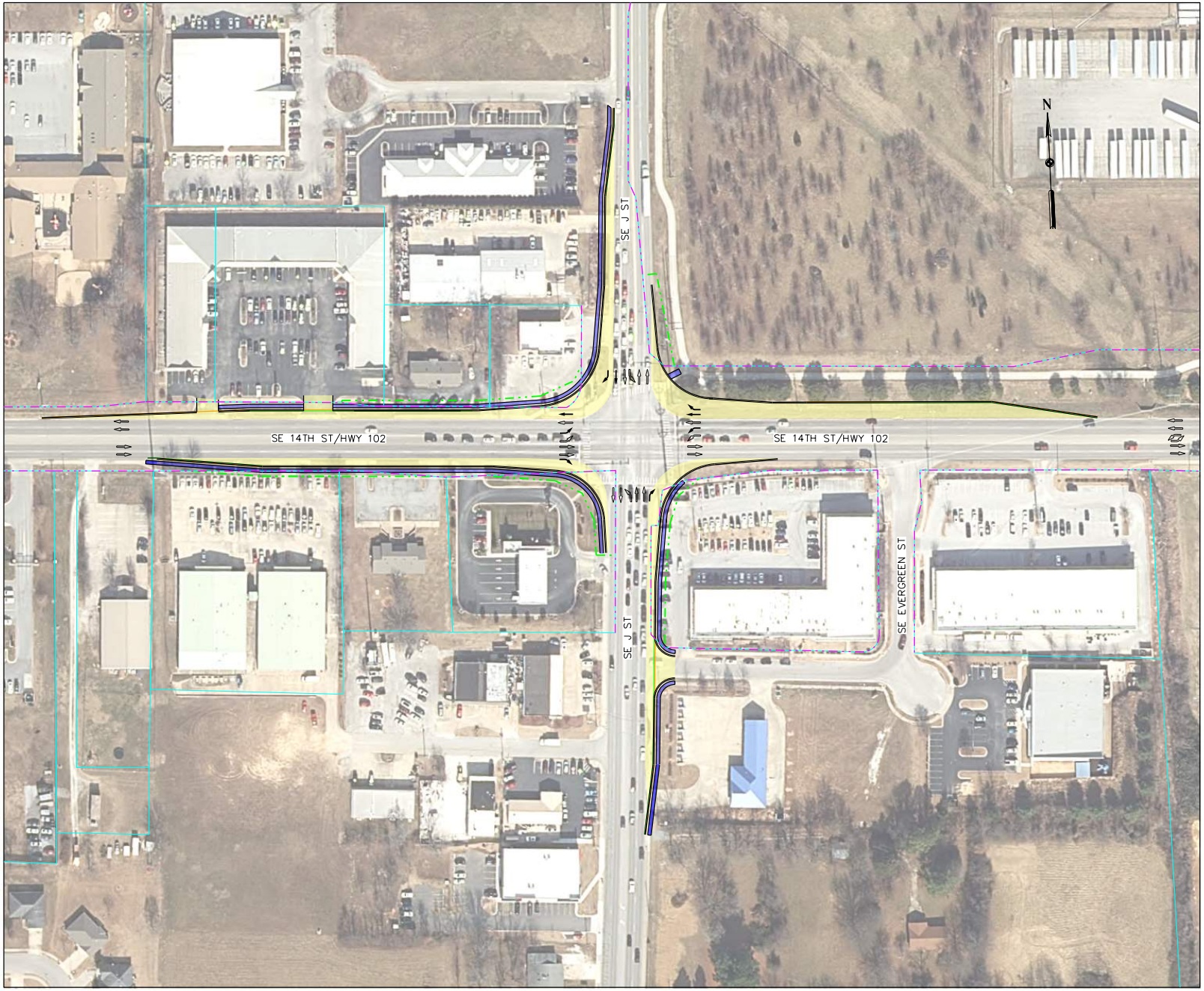
N
SE J ST
SE 14TH ST/HWY 102
SE 14TH ST/HWY 102
SE J ST
SE EVERGREEN ST

ALL DESIGN CONCEPTS ARE PRELIMINARY
AND SUBJECT TO CHANGE BASED ON
FURTHER DEVELOPMENT AND INPUT

SE MOBERLY LANE

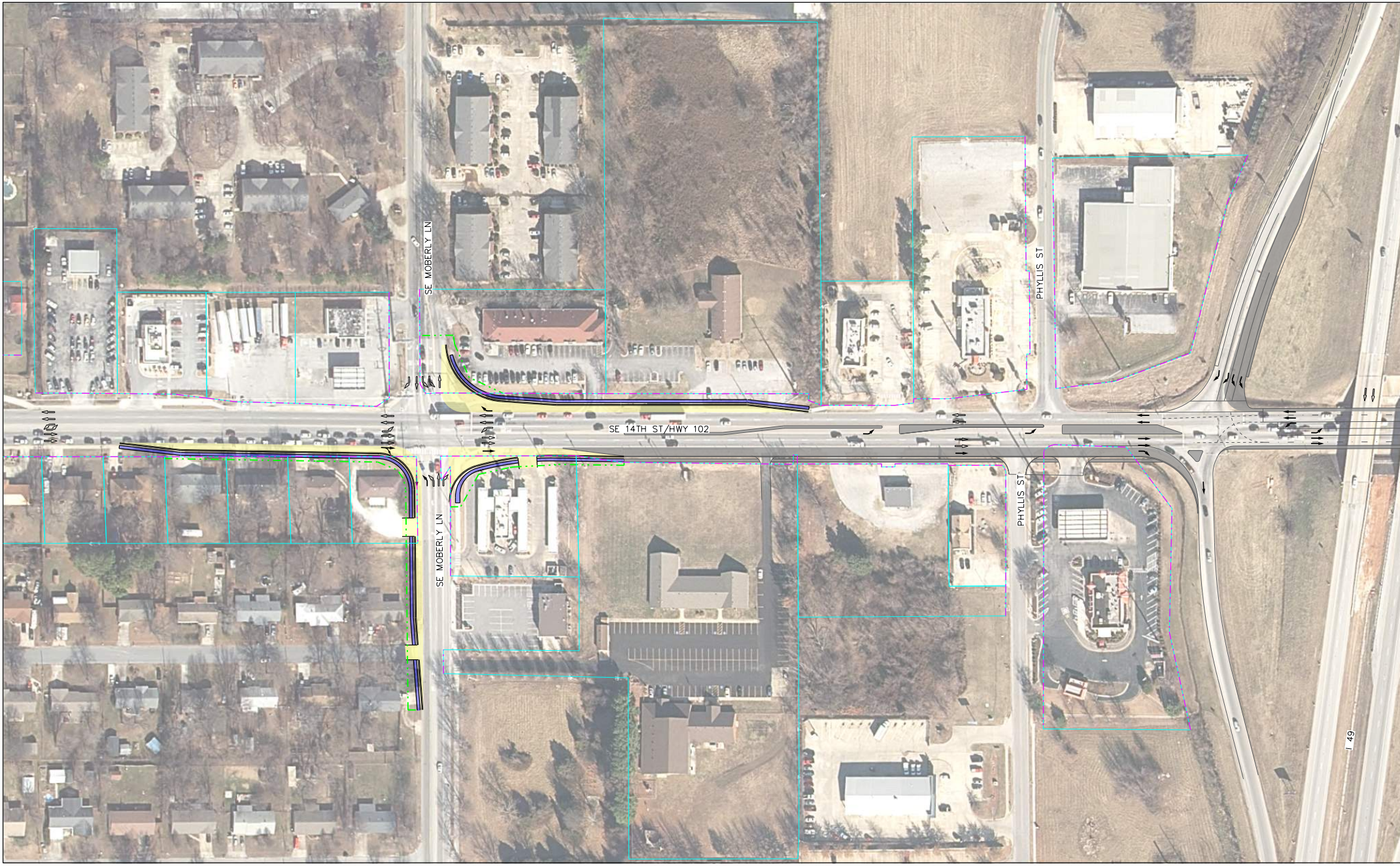
SE MOBERLY LN
SE 14TH ST/HWY 102
PHYLLIS ST
SE MOBERLY LN
PHYLLIS ST
I 49

| | | |
|---|---|---|
| | 02/06/2019 | PROJECT LENGTH 9.5 MILES |

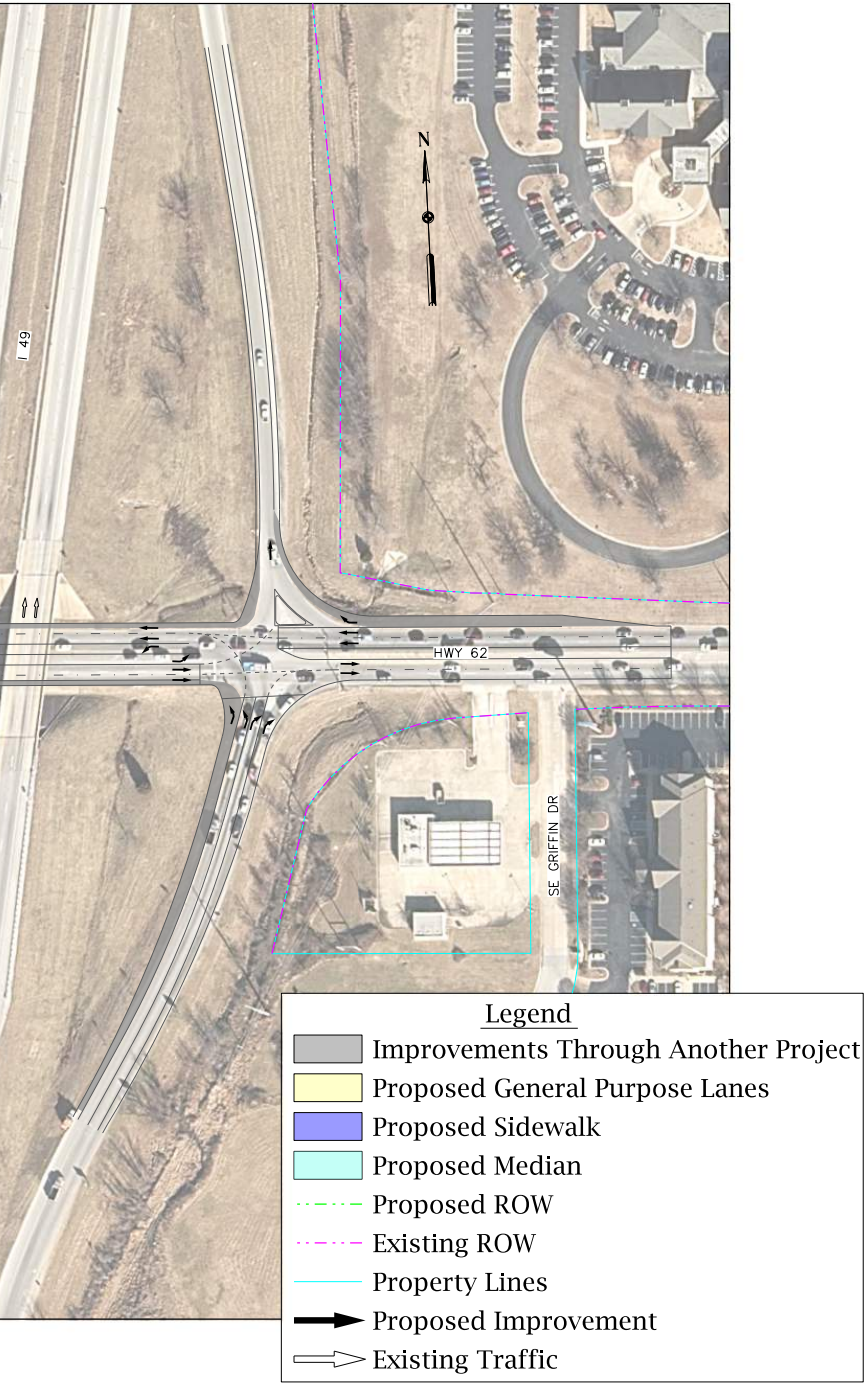
N
I 49
HWY 62
SE GRIFFIN DR
Legend
Improvements Through Another Project
Proposed General Purpose Lanes
Proposed Sidewalk
Proposed Median
Proposed ROW
Existing ROW
Property Lines
Proposed Improvement
Existing Traffic

ALTERNATIVE 2
SHEET 2 OF 3

HIGHWAY 62-102 IMPROVEMENTS
FROM HIGHWAY 102B TO HIGHWAY 94